
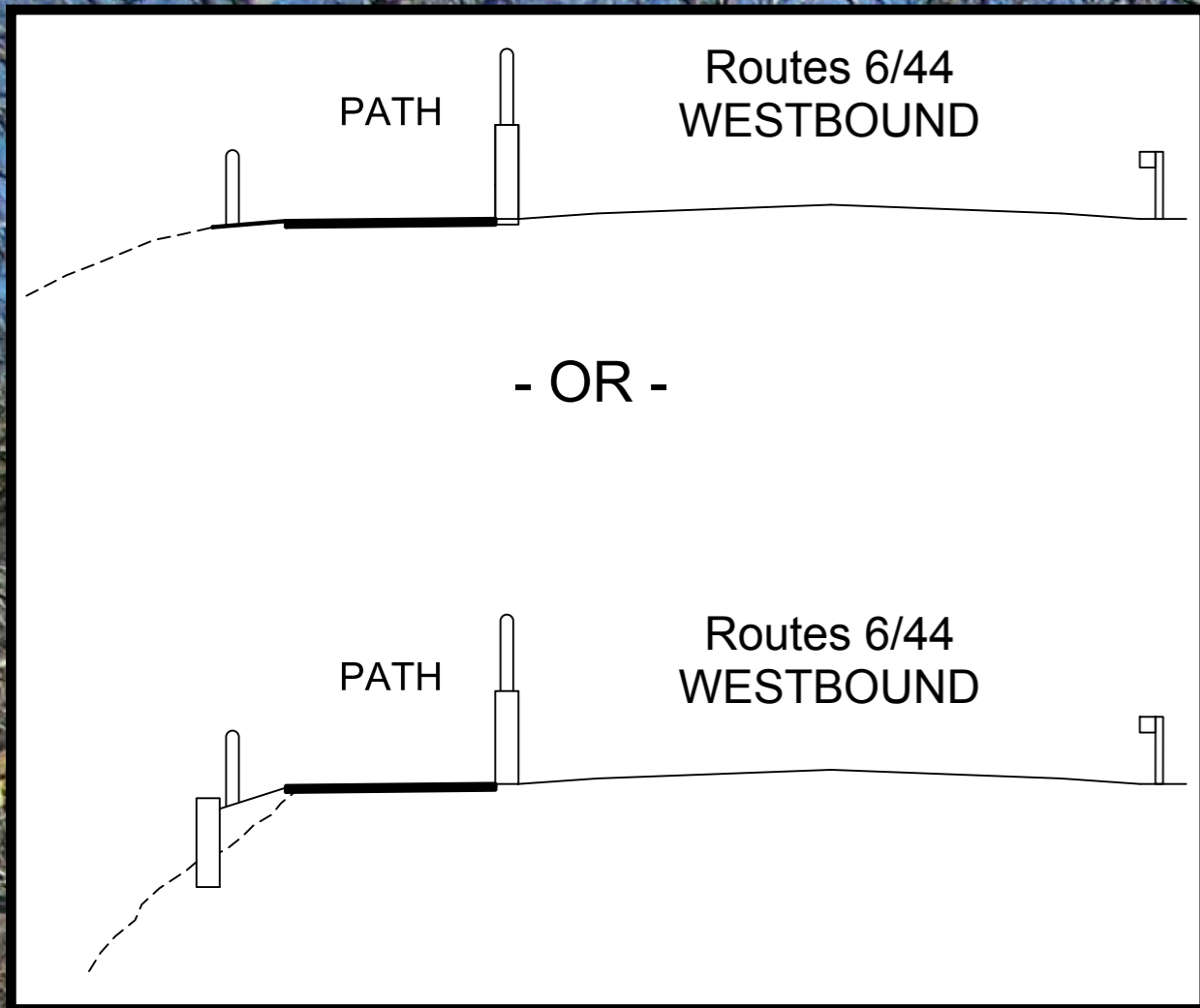




MATCH MARK SEE SHEET PLN - 2

|   |                         |  |  |  |  |                                    |  |
|---|-------------------------|--|--|--|--|------------------------------------|--|
| THE INFORMATION, INCLUDING ESTIMATED QUANTITIES OF WORK, SHOWN ON THESE SHEETS IS BASED ON LIMITED INVESTIGATIONS BY THE STATE AND IS IN NO WAY WARRANTED TO INDICATE THE CONDITIONS OF ACTUAL QUANTITIES OF WORK WHICH WILL BE REQUIRED. |                         | DESIGNER/DRAFTER:<br>GAM<br>CHECKED BY:<br>MLW | <b>STATE OF CONNECTICUT</b><br><b>DEPARTMENT OF TRANSPORTATION</b> | SIGNATURE/<br>BLOCK:<br><br>APPROVED BY: | PROJECT TITLE:<br><br><b>FEASIBILITY STUDY<br/>         SHARED USE PATH TO<br/>         QUARRY RD (MISSING LINK)</b> | TOWN:<br><br><b>TOWN OF BOLTON</b> | PROJECT NO.<br><b>12-98</b><br>DRAWING NO.<br><b>PLN-01</b><br>SHEET NO. |
| SCALE IN FEET<br><br>SCALE 1"=40'   | Plotted Date: 4/22/2016 | Filename: ...VHW_MSH_0012_0098_PLN-01.dgn      |  | DRAWING TITLE:<br><br><b>PLAN SHEET</b>  |  |                                    |  |

| REV. | DATE | REVISION DESCRIPTION | SHEET NO. |
|------|------|----------------------|-----------|
|      |      |                      |           |





| REV. | DATE | REVISION DESCRIPTION | SHEET NO. |
|------|------|----------------------|-----------|
|      |      |                      |           |
|      |      |                      |           |
|      |      |                      |           |

THE INFORMATION, INCLUDING ESTIMATED QUANTITIES OF WORK SHOWN ON THESE SHEETS IS BASED ON LIMITED INVESTIGATIONS BY THE STATE AND IS IN NO WAY WARRANTED TO INDICATE THE CONDITIONS OF ACTUAL QUANTITIES OF WORK WHICH WILL BE REQUIRED.


Plotted Date: 4/22/2016

DESIGNER/DRAFTER:  
GAM

CHECKED BY:  
MLW

SCALE IN FEET  
0 40 80

SCALE 1"=40'



SIGNATURE/  
BLOCK:

OFFICE OF ENGINEERING

APPROVED BY:

PROJECT TITLE:

**FEASIBILITY STUDY  
SHARED USE PATH TO  
QUARRY RD (MISSING LINK)**

TOWN:  
**TOWN OF BOLTON**

DRAWING TITLE:  
**PLAN SHEET**


PROJECT NO.  
**12-98**

DRAWING NO.  
**PLN-02**

SHEET NO.



MATCH MARK SEE SHEET PLN - 2



END PROJECT 0012-XXXX  
SHARED-USE PATH  
MISSING LINK

|   |      |  |   |  |  |   |  |  |
|---|------|--|---|--|--|---|--|--|
| THE INFORMATION, INCLUDING ESTIMATED QUANTITIES OF WORK, SHOWN ON THESE SHEETS IS BASED ON LIMITED INVESTIGATIONS BY THE STATE AND IS IN NO WAY WARRANTED TO INDICATE THE CONDITIONS OF ACTUAL QUANTITIES OF WORK WHICH WILL BE REQUIRED. |      | DESIGNER/DRAFTER:<br>GAM<br>CHECKED BY:<br>MLW<br>SCALE IN FEET<br>0 40 80<br>SCALE 1"=40' | <b>STATE OF CONNECTICUT</b><br><b>DEPARTMENT OF TRANSPORTATION</b><br>Filename: ...VHW_MSH_0012_0098_PLN-03.dgn | SIGNATURE/BLOCK:<br><b>OFFICE OF ENGINEERING</b><br>APPROVED BY: | PROJECT TITLE:<br><b>FEASIBILITY STUDY<br/>SHARED USE PATH TO<br/>QUARRY RD (MISSING LINK)</b> | TOWN:<br><b>TOWN OF BOLTON</b><br>DRAWING TITLE:<br><b>PLAN SHEET</b> | PROJECT NO.<br><b>12-98</b><br>DRAWING NO.<br><b>PLN-03</b><br>SHEET NO. |  |
| REV.  | DATE | REVISION DESCRIPTION   | SHEET NO.   | Plotted Date: 4/22/2016  |  |   |  |  |