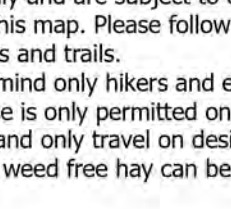
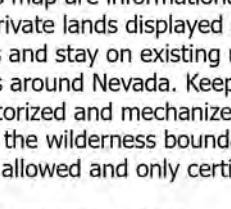
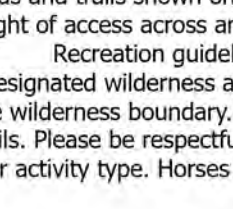
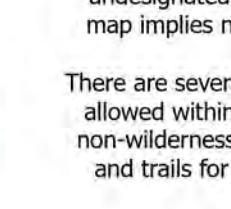
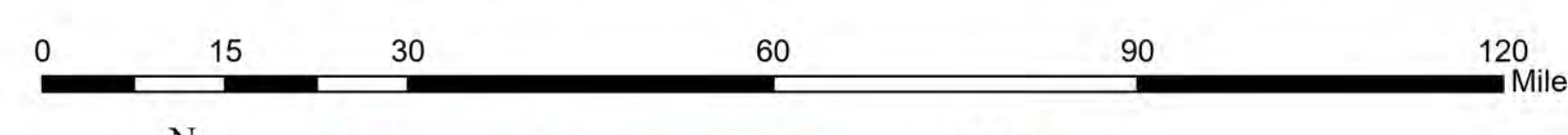


- | | | | |
|--|--|--|--|
| <ul style="list-style-type: none"> Motorized Road and Trail Named OHV Roads and Trails Unnamed OHV Trails American Discovery Trail Interstate State Highway State Route Nevada State Parks Closed to OHV's Wilderness Area | <ul style="list-style-type: none"> National Monuments Bureau of Indian Affairs Bureau of Land Management Bureau of Reclamation City of Las Vegas Clark County, NV Department of Defense Department of Energy | <ul style="list-style-type: none"> Fish and Wildlife Service Forest Service National Park Service Boat Launch Boat Launch-Hand Carry Campground Corral Historic Attraction Kiosk Non-motorized Trailhead | <ul style="list-style-type: none"> Parking Picnic Area Ranger Station Scenic View Summit Toilet Trailhead Unimproved Campsite Water Access-Horses Wildlife Viewing |
|--|--|--|--|

NEVADA BACKCOUNTRY DISCOVERY ROUTE



The Nevada Division of Outdoor Recreation makes no warranty, expressed or implied, nor assumes any legal liability or responsibility for the accuracy, reliability, completeness or utility of these geospatial data, or for the improper or incorrect use of these geospatial data. These geospatial data and related maps or graphics are not legal documents and are not intended to be used as such. The data and maps may not be used to determine title, ownership, legal descriptions or boundaries, legal jurisdiction, or restrictions that may be in place on either public or private land.

The trail maps are intended as a navigation tool for Trail Users as they plan their journey, and the Trail User assumes the entire responsibility and risk as to the use of any or all information presented on the map. Natural hazards may or may not be depicted on the data and maps, and users should exercise due caution. The data are dynamic and may change over time. The user is responsible to verify the limitations of the geospatial data and to use the data accordingly.

The Bureau of Land Management has not completed Travel and Transportation planning for this area. The undesignated roads and trails shown on this map are informational only and are subject to change. This map implies no right of access across any private lands displayed on this map. Please follow Responsible Recreation guidelines and stay on existing roads and trails.

There are several designated wilderness areas around Nevada. Keep in mind only hikers and equestrians are allowed within the wilderness boundary. Motorized and mechanized use is only permitted on surrounding non-wilderness trails. Please be respectful of the wilderness boundary and only travel on designated roads and trails for your activity type. Horses are allowed and only certified weed free hay can be brought in.

Map Created 2023