

Kershaw-Ryan State Park

TRAIL USE

- Hiking
- Dogs on Leash
- No Motor Vehicles

LEGEND

- Bench
- Bridge
- Parking
- Showers
- Restroom
- Playground
- Picnic Area
- Horseshoes
- Greenhouse
- Wading Pool
- Drinking Water
- Sand Volleyball
- Entrance Station
- Group Picnic Area
- Kershaw Campground
- Sanitary Disposal Station
- Highway 317
- Park Roads
- Secondary Trails
- Trail Access Information



317 Caliente - 2 mi
Elgin Schoolhouse - 20 mi

Rainbow Canyon

Kershaw Canyon

Rattlesnake Loop


Canyon Overlook Loop

Horse Spring

Kershaw Canyon



Funded by the Nevada Recreational Trails Program



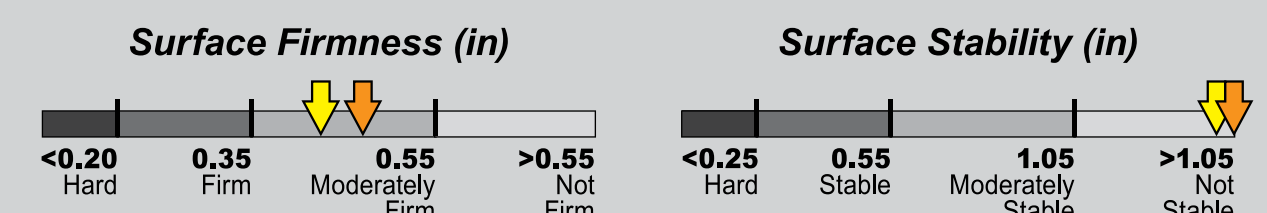
Canyon Overlook Loop

TRAIL ACCESS INFORMATION

Trail Name	Length	Typical Grade	Maximum Grade Standard Ramp is 8.3%	Typical Cross Slope	Maximum Cross Slope	Typical Tread Width	Minimum Clearance Width	Surface Type	Surface Firmness Typical Worst	Surface Stability Typical Worst
Rattlesnake Loop	0.1 mi	5.1%	52 ft is 13% - 18%	4.3%	178 ft is 9% - 13%	46 in	24 in	Soil	0.30 0.47	0.99 1.72
Canyon Overlook Loop	1.4 mi	11.6%	139 ft is 36% - 42%	3.8%	114 ft is 16% - 24%	30 in	10 in	Soil	0.26 0.41	0.84 1.24


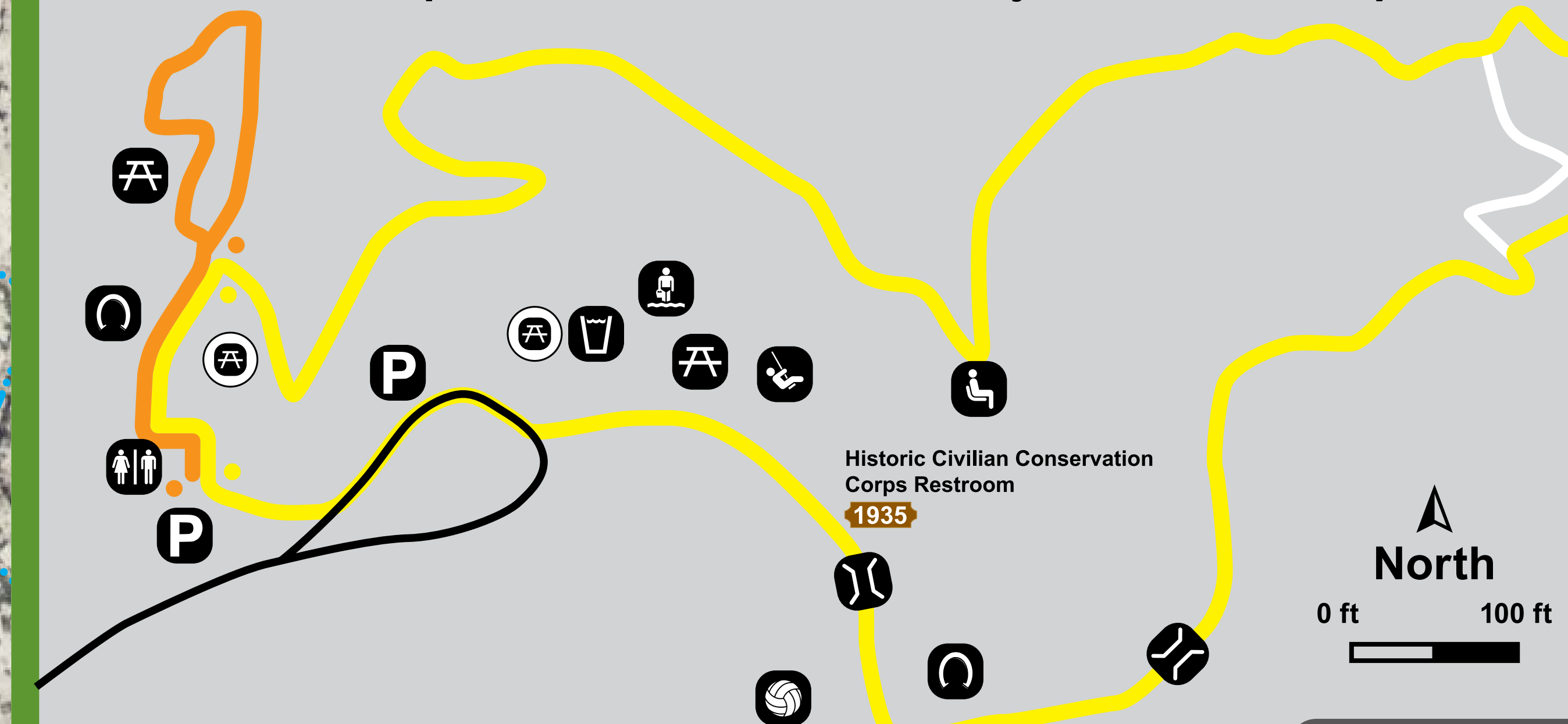
Signage by Beneficial Designs Inc.
www.beneficialdesigns.com
Nevada Office: 775.783.8822
"Designing beyond the norm to meet the needs of all people."

WARNING:
Trail conditions may have changed since March 2011 when these trails were assessed. Signage created by Beneficial Designs Inc. using trail data collected by a certified trail assessment coordinator.



Rattlesnake Loop

Canyon Overlook Loop



DETAIL