












CARSON CITY PRISON HILL RECREATION AREA AND SILVER SADDLE RANCH









PERMITTED USES

-  Hiking
-  Equestrian
-  Mountain Bikes
-  Dogs
Under Control of Owner
-  Motor Vehicles Allowed
In Gray Shaded Area only

LEGEND

-  Parking
-  Equestrian Parking
-  Access Area
-  Restroom
-  Mexican Dam
-  Picnic Area
-  Silver Saddle Ranch
-  Motorized Use Area
-  Paved Road
-  Unpaved Road

TRAIL ACCESS INFORMATION

Trail Name	Length	Typical Grade	Maximum Grade Standard Ramp is 8.3%	Typical Cross Slope	Maximum Cross Slope	Typical Tread Width	Minimum Clearance Width	Surface Type
 Dead Truck Canyon Trail	1.7 mi	13.0%	130 ft is 30% - 36%	2.9%	153 ft is 12% - 25%	35 in	13 in	Soil
 West Loop	2.5 mi	7.4%	1331 ft is 16% - 25%	2.5%	421 ft is 9% - 13%	31 in	18 in	Soil
 Mexican Ditch Trail	1.6 mi	2.2%	58 ft is 12% - 24%	3.0%	56 ft is 10% - 15%	104 in	18 in	Soil
 Valley View Loop	1.3 mi	4.1%	71 ft is 25% - 35%	3.0%	110 ft is 7% - 9%	92 in	24 in	Soil
 River Trail	0.7 mi	2.0%	6 ft is 18% - 34%	2.7%	89 ft is 8% - 10%	85 in	18 in	Soil
 North Loop Connector Trail	2.1 mi	7.9%	315 ft is 26% - 41%	6.0%	52 ft is 21% - 33%	91 in	16 in	Soil
 North Loop	3.8 mi	10.0%	167 ft is 26% - 43%	4.2%	330 ft is 16% - 22%	31 in	16 in	Soil
 Escape from Prison Hill Route	12.7 mi	9.6%	1393 ft is 31% - 68%	3.6%	823 ft is 16% - 29%	57 in	12 in	Soil

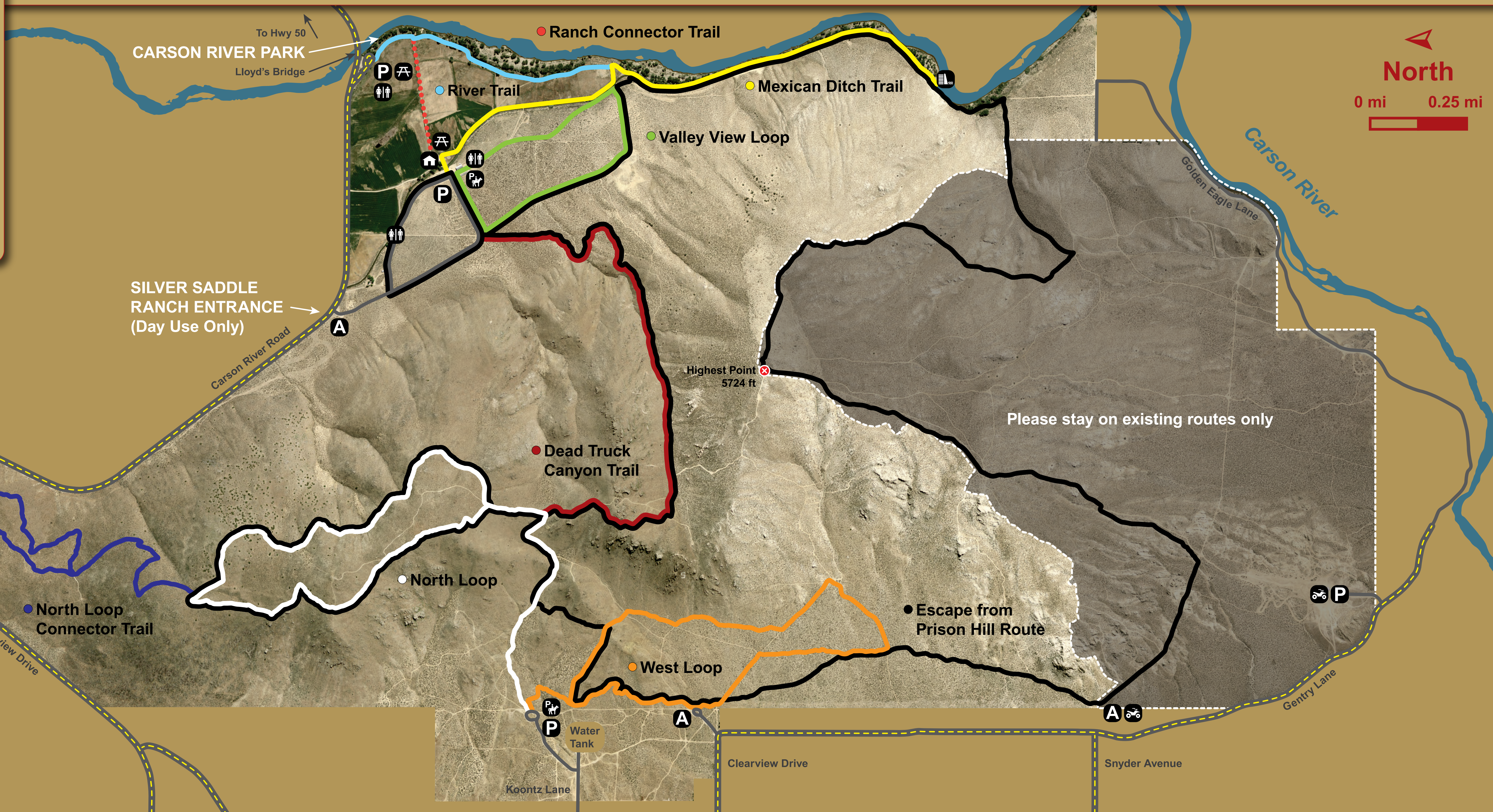
WARNING: Trail conditions may have changed since March 2013 when these trails were assessed. Signage created by Beneficial Designs Inc. using trail data collected by a certified trail assessment coordinator.

Watch for rattlesnakes!
There are no water sources;
carrying water is highly recommended!

There is a network of routes in the Prison Hill Recreation Area. For your safety and enjoyment, and for the protection of natural resources, only primary routes are mapped and identified.



Funded by the Nevada Recreational Trails Program



Please stay on existing routes only