

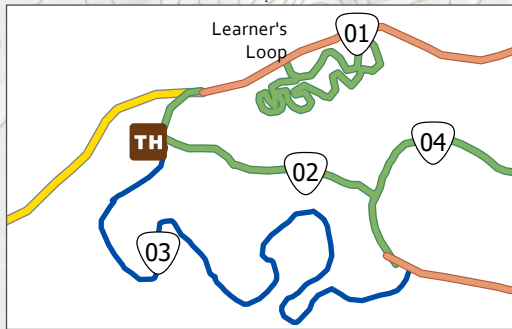



# Shoshone OHV Trails System


## Shoshone Mountains, Lander County, NV





The Shoshone OHV Trail System is approximately 23 miles south of Battle Mountain and 63 miles north of Austin, just east of SR 305. The access road is marked with a BLM sign. Trailhead facilities include dispersed camping, toilets, staging area, and kiosks.





 Trail Number


 Trailhead


 4WD

 Easiest, <50"

 More Difficult, <50"

 Most Difficult, <50"

 Most Difficult, 4WD

 Access Road

Trail #	Miles	Trail #	Miles
01	8.9	08	1.4
02	4.4	09	2.5
03	0.5	10	4
04	0.2	11	2.2
05	3.5	13	2.5
06	3	15	5.2
07	2.9	16	0.6

0 0.3 0.5 1 Miles



The Nevada Off-Highway Vehicle maps are intended as a navigation tool for Trail users as they plan their journey. The Department makes no warranties, either expressed or implied, and assumes no responsibility for the accuracy of the data presented on the maps. The Trail user assumes the entire responsibility and risk as to the use of any or all information presented on the map.